
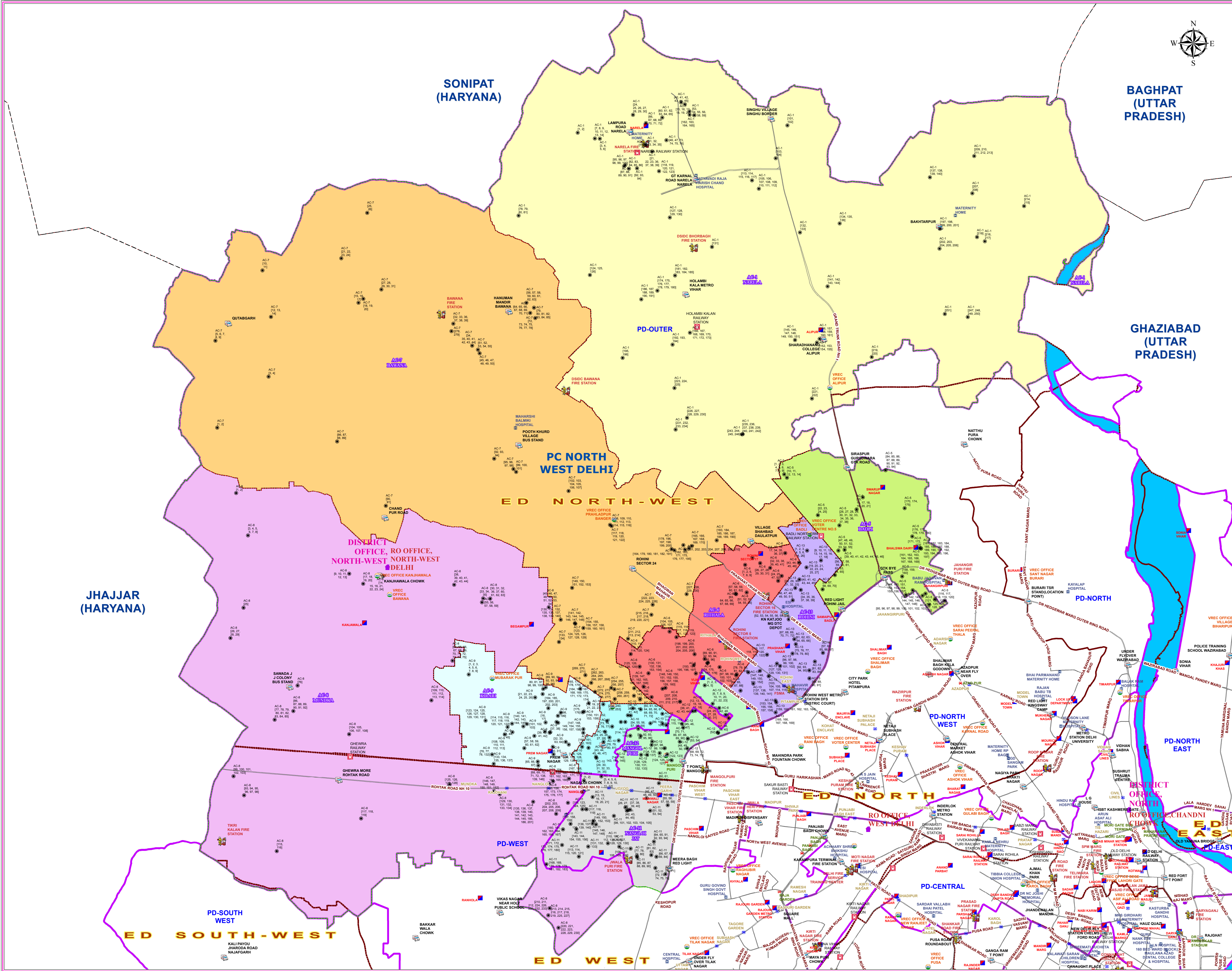
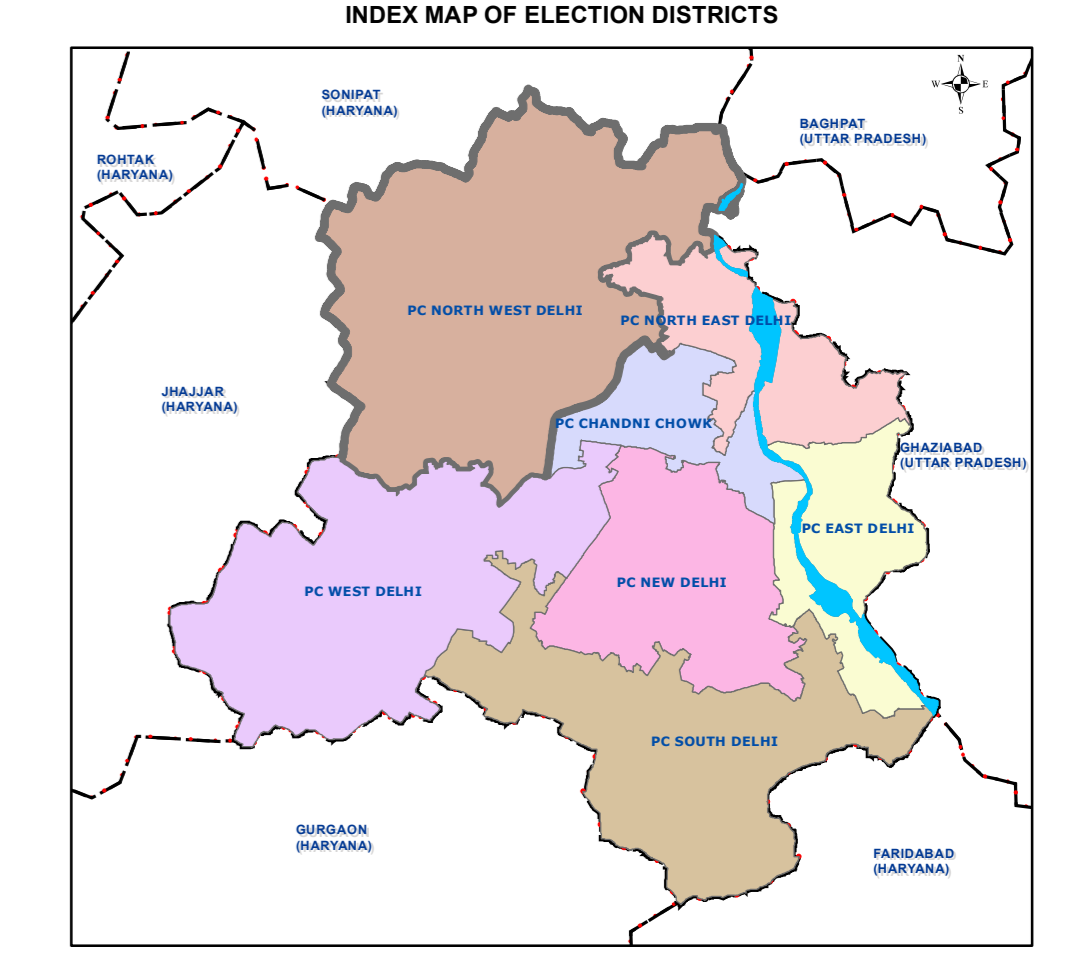


PC - NORTH WEST DELHI - NCT OF DELHI MAP



प्रतिबंधित
केवल विभागीय प्रयोग हेतु
निर्यात के लिए नहीं

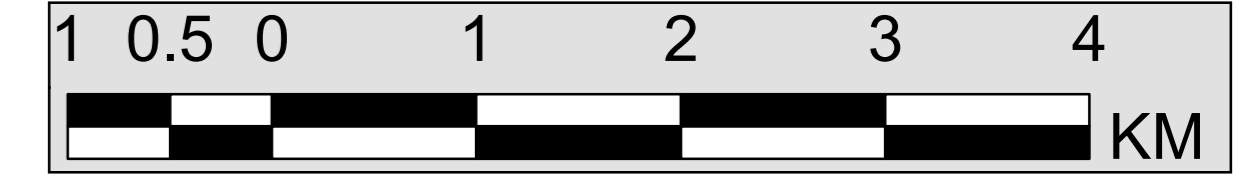
RESTRICTED
FOR DEPARTMENTAL USE ONLY
NOT FOR EXPORT



LEGEND

- POLLING LOCATION
 - DC OFFICE
 - RO OFFICE
 - VOTER CENTRE
 - COUNTING CENTRE
 - FIRE STATION
 - CATS AMBULANCE
 - MAJOR HOSPITAL
 - BUS TERMINAL
 - DCP OFFICE
 - POLICE STATION
 - RAILWAY STATION
 - METRO STATION
 - MAJOR ROAD
 - PARLIAMENTARY CONSTITUENCY
 - ELECTION DISTRICT BOUNDARY
 - POLICE DISTRICT
 - YAMUNA RIVER
 - NEIGHBOURING DISTRICT
- ASSEMBLY CONSTITUENCY**
- BADLI
 - BAWANA
 - KIRARI
 - MANGOL PURI
 - MUNGLKA
 - NANLOI JAT
 - NARELA
 - RITHALA
 - ROHINI
 - SULTANPUR MAJRA

1:37,000



NOTE :
ED: Election District
PD: Police District

1st Edition 2012 Geospatial Delhi Limited Surveyed during 2009-10.

For further details about this map, please contact
Geospatial Delhi Limited
(A Government of NCT of Delhi Company)
3rd Level, C-Wing, Vikas Bhawan-II,
Civil Lines, New Delhi - 110054
Website : www.gsdli.in

Disclaimer: Reproduction in whole or part by any means is prohibited without written permission of Geospatial Delhi Limited.
GOVERNMENT OF DELHI COPYRIGHT, 2012.
MAPS AS ON DATE 12-10-2013